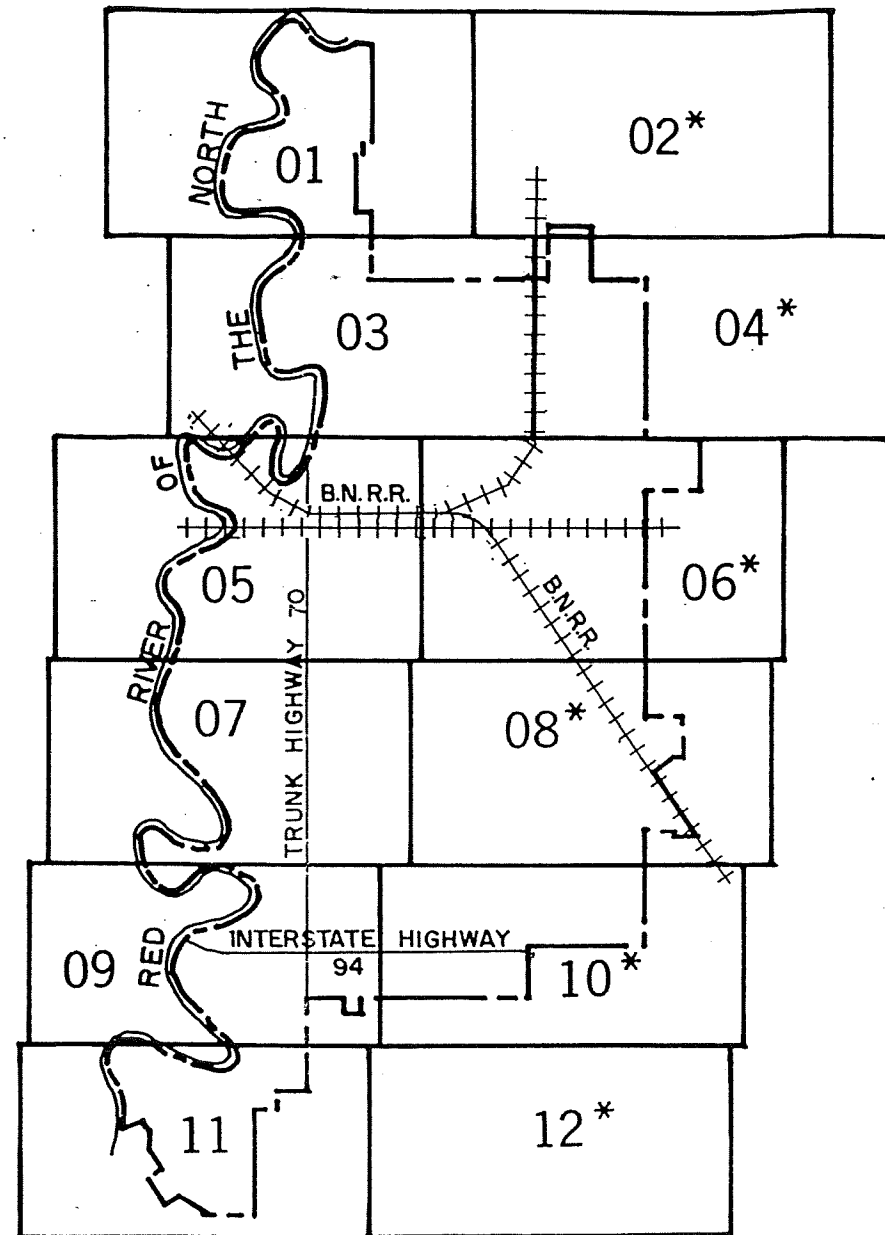


CONSULT NFIA SERVICING COMPANY OR LOCAL INSURANCE AGENT OR BROKER TO DETERMINE IF PROPERTIES IN THIS COMMUNITY ARE ELIGIBLE FOR FLOOD INSURANCE.

COMMUNITY No. 275244A



Date of Eligibility for Flood Insurance:
JANUARY 29, 1971



* NOT PRINTED - ALL IN ZONE C

LEGEND

- Levee
- Sea Wall
- Zone Boundary
- Base Flood (100 yr.) Elevation Line
See map for specific elevation
- Elevation Reference Mark

EXPLANATION OF ZONE DESIGNATIONS

A flood insurance map displays the zone designations for a community according to areas of designated flood hazards. The zone designations used by FIA are:

Zone Symbol	Category
A	Area of special flood hazards (SFH) and without base flood elevations determined.
A1 through A30	Area of special flood hazards (SFH) with base flood elevations. Zones are assigned according to flood hazard factors, and dates of SFH identification.
AO	Area of special flood hazards that have shallow flood depths (less than two feet) and/or unpredictable flow paths. Base flood elevations are not determined.
V	Area of special flood hazards, with velocity, that are inundated by tidal floods. Zones are assigned according to flood hazard factors and dates of SFH identification.
B	Area of moderate flood hazards.
C	Area of minimal flood hazards.
D	Area of undetermined, but possible, flood hazards.

THIS MAP HAS BEEN REVISED AS OF SEPTEMBER 27, 1974 TO CHANGE FROM ZONE BLOCKING PROCEDURE TO ZONE CURVILINEAR PROCEDURE.

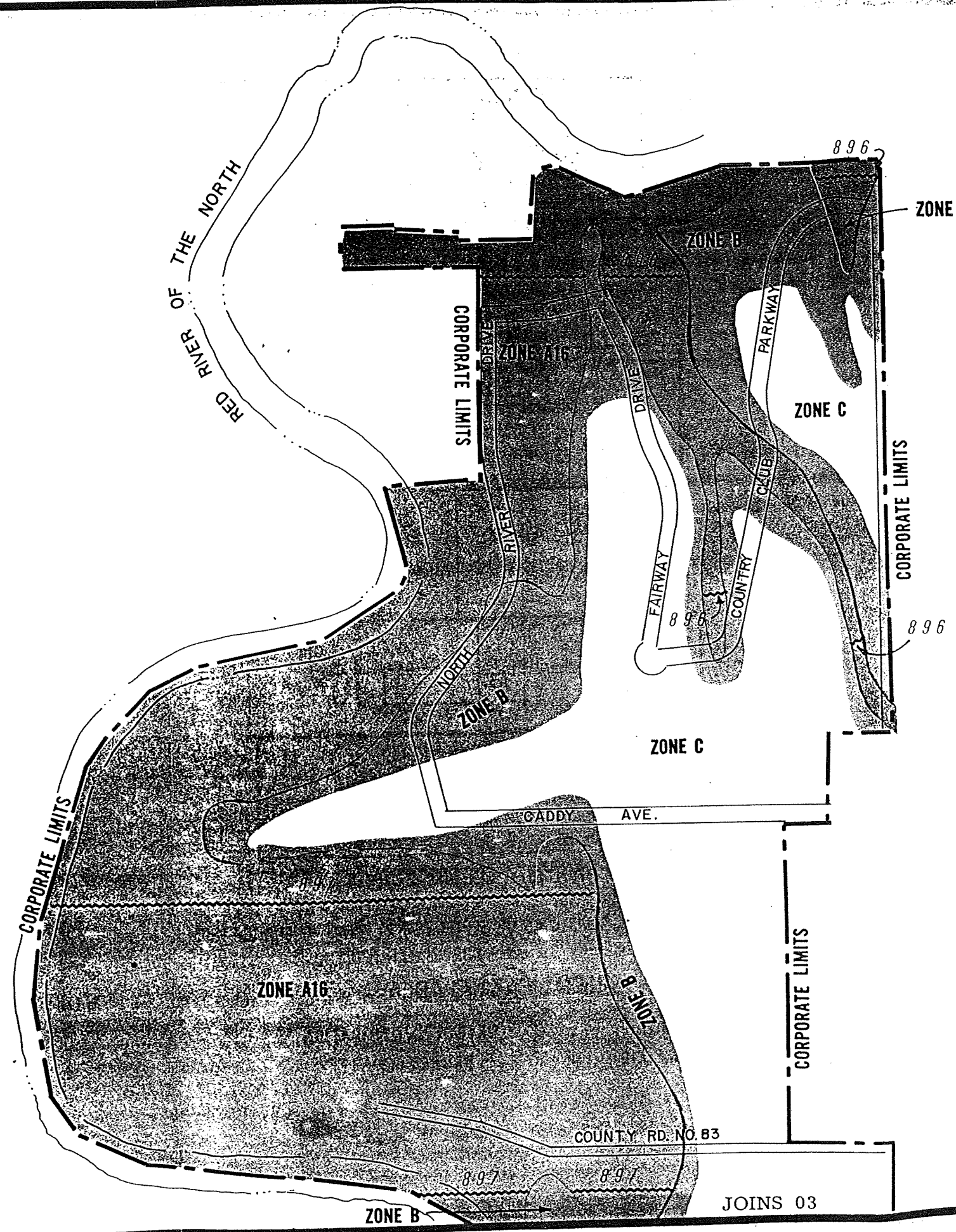
SPECIAL HAZARD AREA

AREA ZONE A16
DATE OF IDENTIFICATION FEBRUARY 19, 1972

DEPARTMENT OF HOUSING AND URBAN DEVELOPMENT
Federal Insurance Administration

CITY OF MOORHEAD, MN
(CLAY CO.)

FIA FLOOD HAZARD BOUNDARY MAPS
No. H 01-12
FIA FLOOD INSURANCE RATE MAPS
No. I 01-12



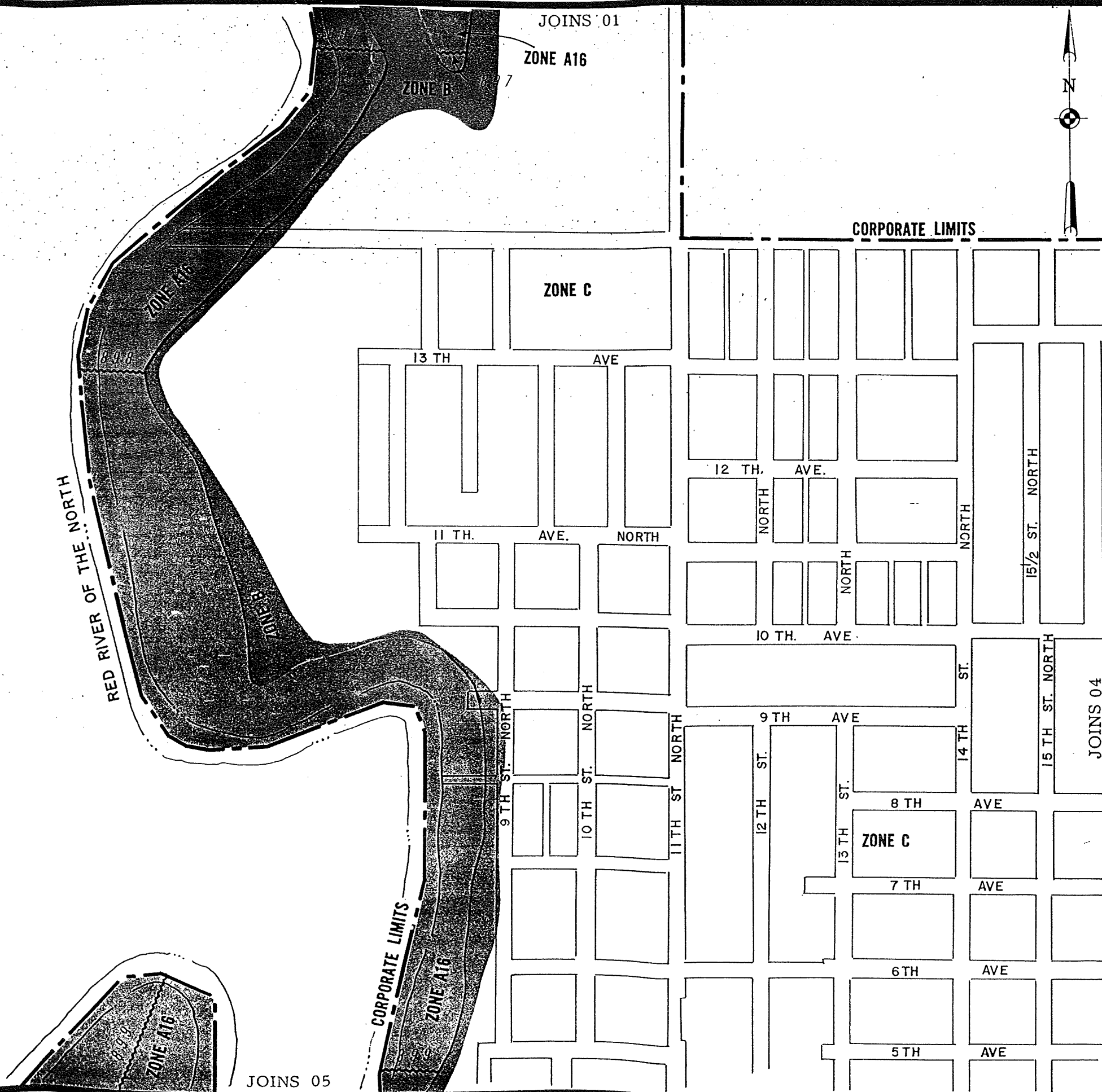
Effective Date:
SEPTEMBER 27, 1974

FIA FLOOD INSURANCE RATE MAP
No. I 01

FIA FLOOD HAZARD BOUNDARY MAP
No. H 01

DEPARTMENT OF HOUSING AND URBAN DEVELOPMENT
Federal Insurance Administration
CITY OF MOORHEAD, MN
(CLAY CO.)

JOINS 03



DEPARTMENT OF HOUSING AND URBAN DEVELOPMENT
 Federal Insurance Administration
 CITY OF MOORHEAD, MN
 (CLAY CO.)

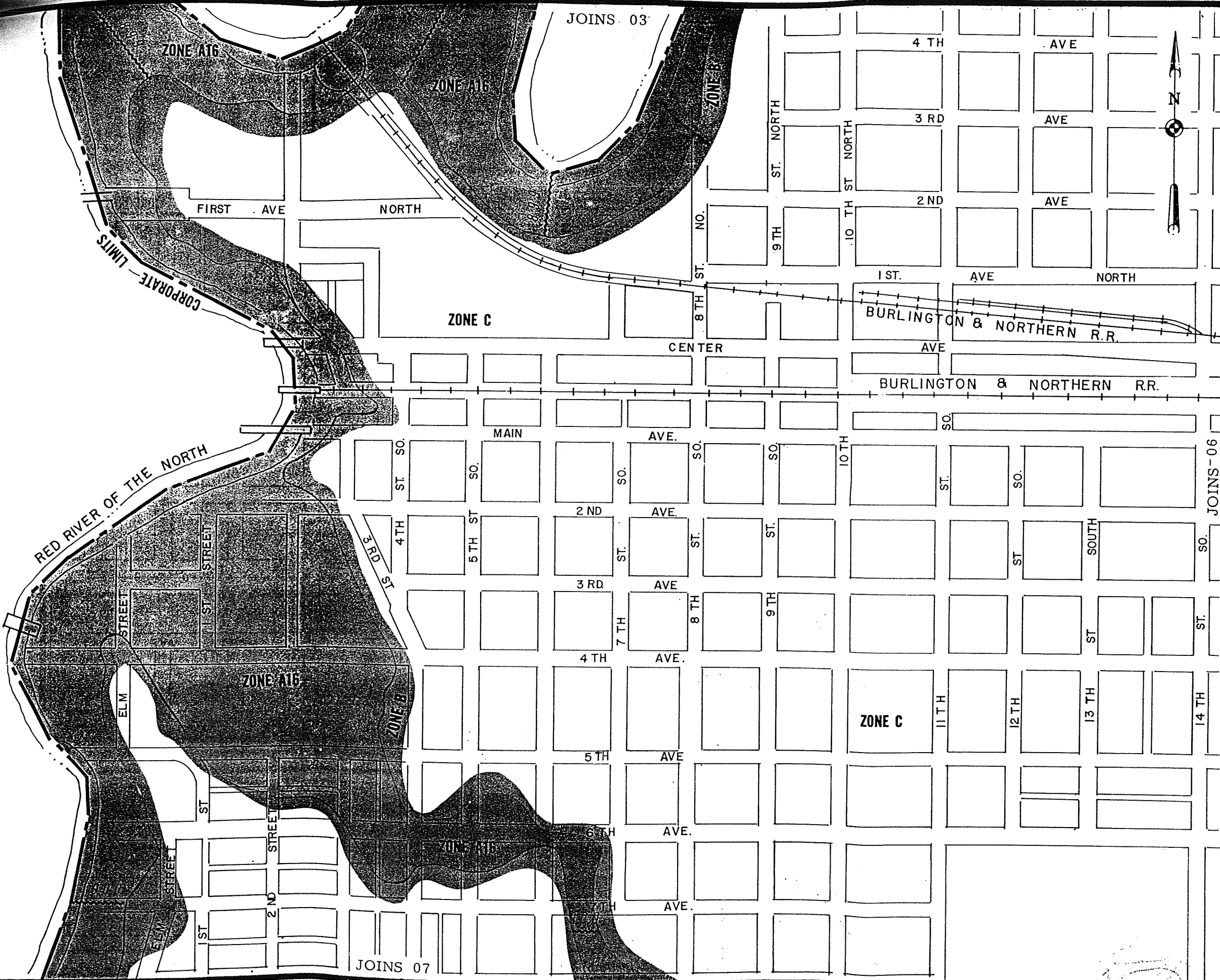
FIA FLOOD HAZARD BOUNDARY MAP
 No. H 03

FIA FLOOD INSURANCE RATE MAP
 No. I 03

Effective Date:
 SEPTEMBER 27, 1974

APPROXIMATE SCALE
 250 0 500 1000 1500 FEET

03



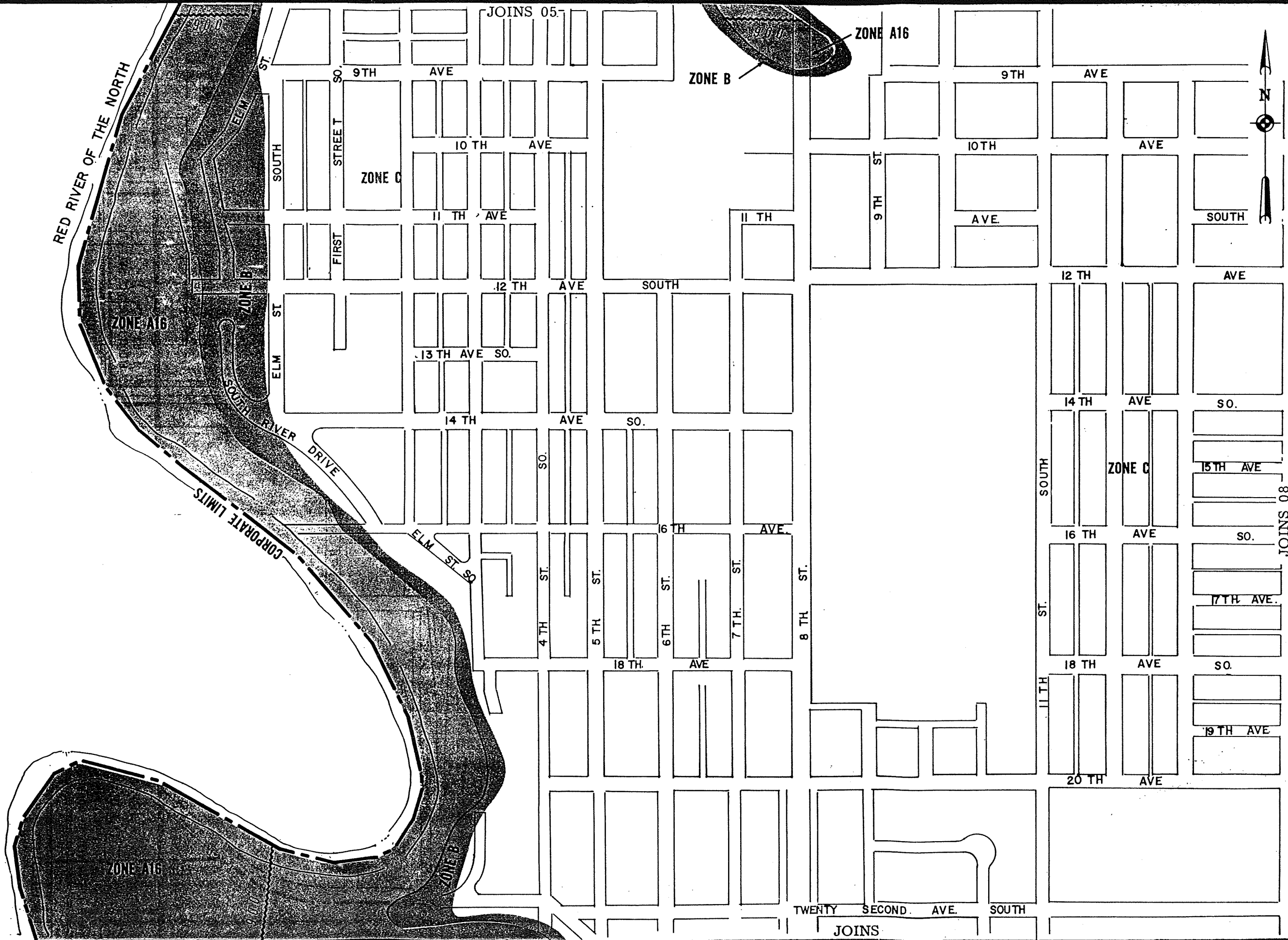
DEPARTMENT OF HOUSING AND URBAN DEVELOPMENT
 Federal Insurance Administration
 CITY OF MOORHEAD, MN
 (CLAY CO.)

FIA FLOOD HAZARD BOUNDARY MAP
 No. H 05

FIA FLOOD INSURANCE RATE MAP
 No. I 05

Effective Date:
 SEPTEMBER 27, 1974





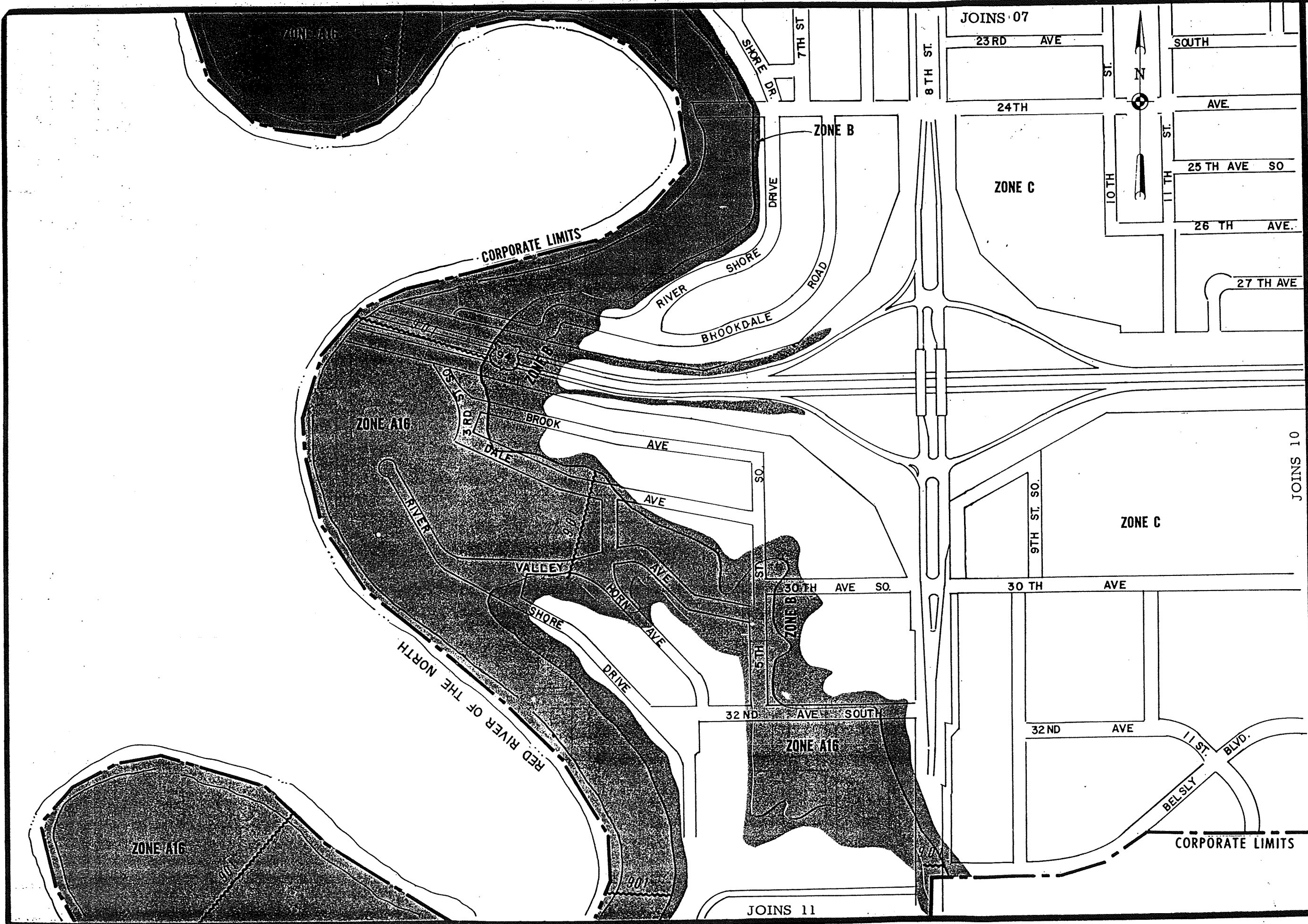
DEPARTMENT OF HOUSING AND URBAN DEVELOPMENT
 Federal Insurance Administration
 CITY OF MOORHEAD, MN
 (CLAY CO.)

FIA FLOOD HAZARD BOUNDARY MAP
 No. H 07

FIA FLOOD INSURANCE RATE MAP
 No. I 07

Effective Date:
 SEPTEMBER 27, 1974

07



DEPARTMENT OF HOUSING AND URBAN DEVELOPMENT
 Federal Insurance Administration
 CITY OF MOORHEAD, MN
 (CLAY CO.)

FIA FLOOD HAZARD BOUNDARY MAP
 No. H 09

FIA FLOOD INSURANCE RATE MAP
 No. I 09

Effective Date:
 SEPTEMBER 27, 1974

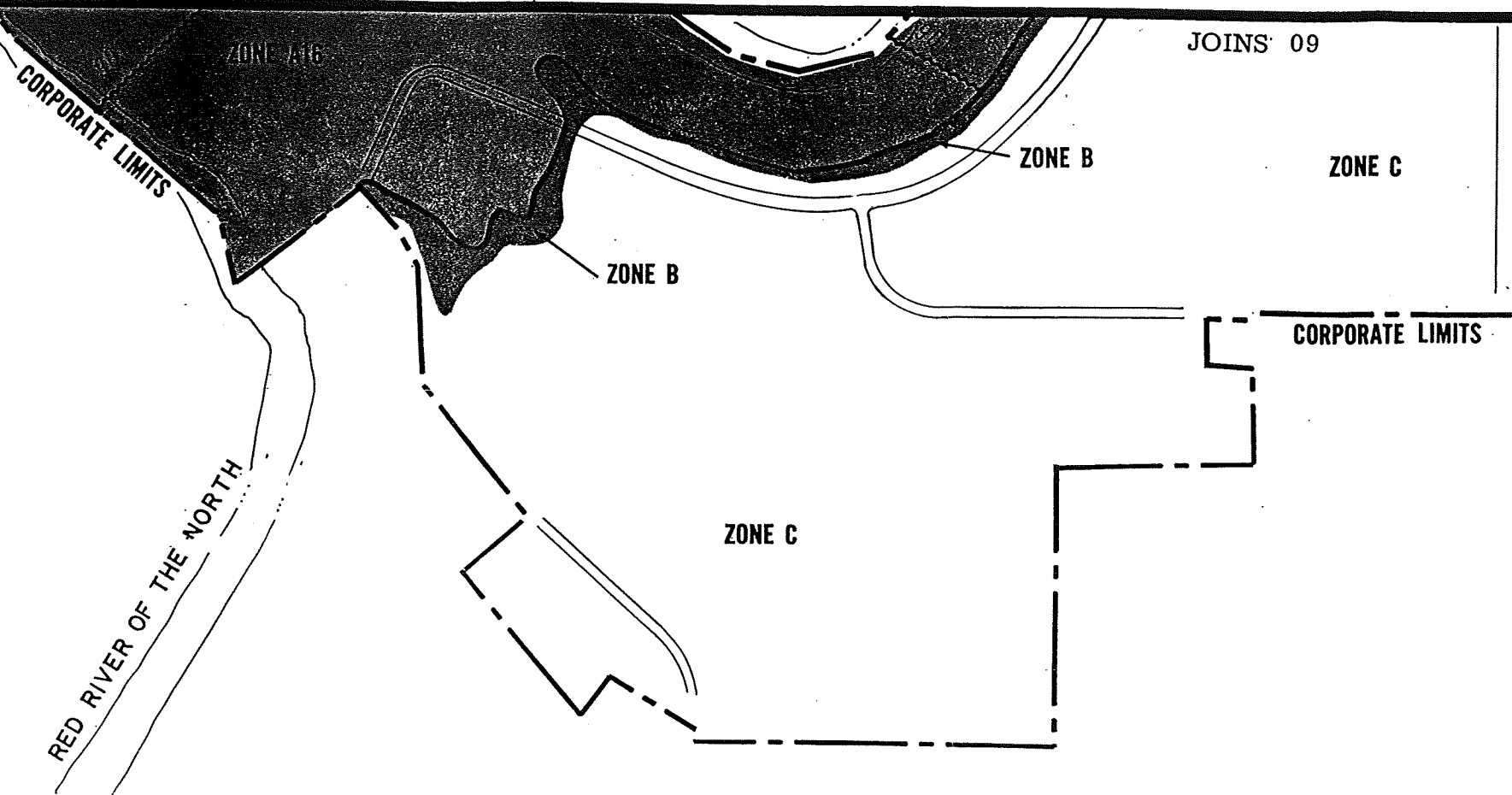
APPROXIMATE SCALE
 1500 FEET
 1000
 500
 0
 250

JOINS 07
 23RD AVE
 24TH AVE
 25TH AVE SO
 26TH AVE
 27TH AVE

JOINS 10
 30TH AVE
 32ND AVE

JOINS 11
 32ND AVE SOUTH

STREETS: 7TH ST, 8TH ST, 9TH ST SO, 10TH ST, 11TH ST, BEL SLY BLVD, BROOKDALE ROAD, SHORE DRIVE, VALLEY AVE, KORN AVE, DATE AVE, 5RD ST, 6TH ST, 3RD ST, 4TH ST, 5TH ST, 6TH ST, 7TH ST, 8TH ST, 9TH ST, 10TH ST, 11TH ST, 12TH ST, 13TH ST, 14TH ST, 15TH ST, 16TH ST, 17TH ST, 18TH ST, 19TH ST, 20TH ST, 21ST ST, 22ND ST, 23RD ST, 24TH ST, 25TH ST, 26TH ST, 27TH ST, 28TH ST, 29TH ST, 30TH ST, 31ST ST, 32ND ST, 33RD ST, 34TH ST, 35TH ST, 36TH ST, 37TH ST, 38TH ST, 39TH ST, 40TH ST, 41ST ST, 42ND ST, 43RD ST, 44TH ST, 45TH ST, 46TH ST, 47TH ST, 48TH ST, 49TH ST, 50TH ST, 51ST ST, 52ND ST, 53RD ST, 54TH ST, 55TH ST, 56TH ST, 57TH ST, 58TH ST, 59TH ST, 60TH ST, 61ST ST, 62ND ST, 63RD ST, 64TH ST, 65TH ST, 66TH ST, 67TH ST, 68TH ST, 69TH ST, 70TH ST, 71ST ST, 72ND ST, 73RD ST, 74TH ST, 75TH ST, 76TH ST, 77TH ST, 78TH ST, 79TH ST, 80TH ST, 81ST ST, 82ND ST, 83RD ST, 84TH ST, 85TH ST, 86TH ST, 87TH ST, 88TH ST, 89TH ST, 90TH ST, 91ST ST, 92ND ST, 93RD ST, 94TH ST, 95TH ST, 96TH ST, 97TH ST, 98TH ST, 99TH ST, 100TH ST



DEPARTMENT OF HOUSING AND URBAN DEVELOPMENT
 Federal Insurance Administration
 CITY OF MOORHEAD, MN
 (CLAY CO.)

FIA FLOOD HAZARD BOUNDARY MAP
 No. H .11

FIA FLOOD INSURANCE RATE MAP
 No. I .11

APPROXIMATE SCALE
 250 0 500 1000 1500 FEET

Effective Date:
 SEPTEMBER 27, 1974